





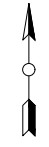
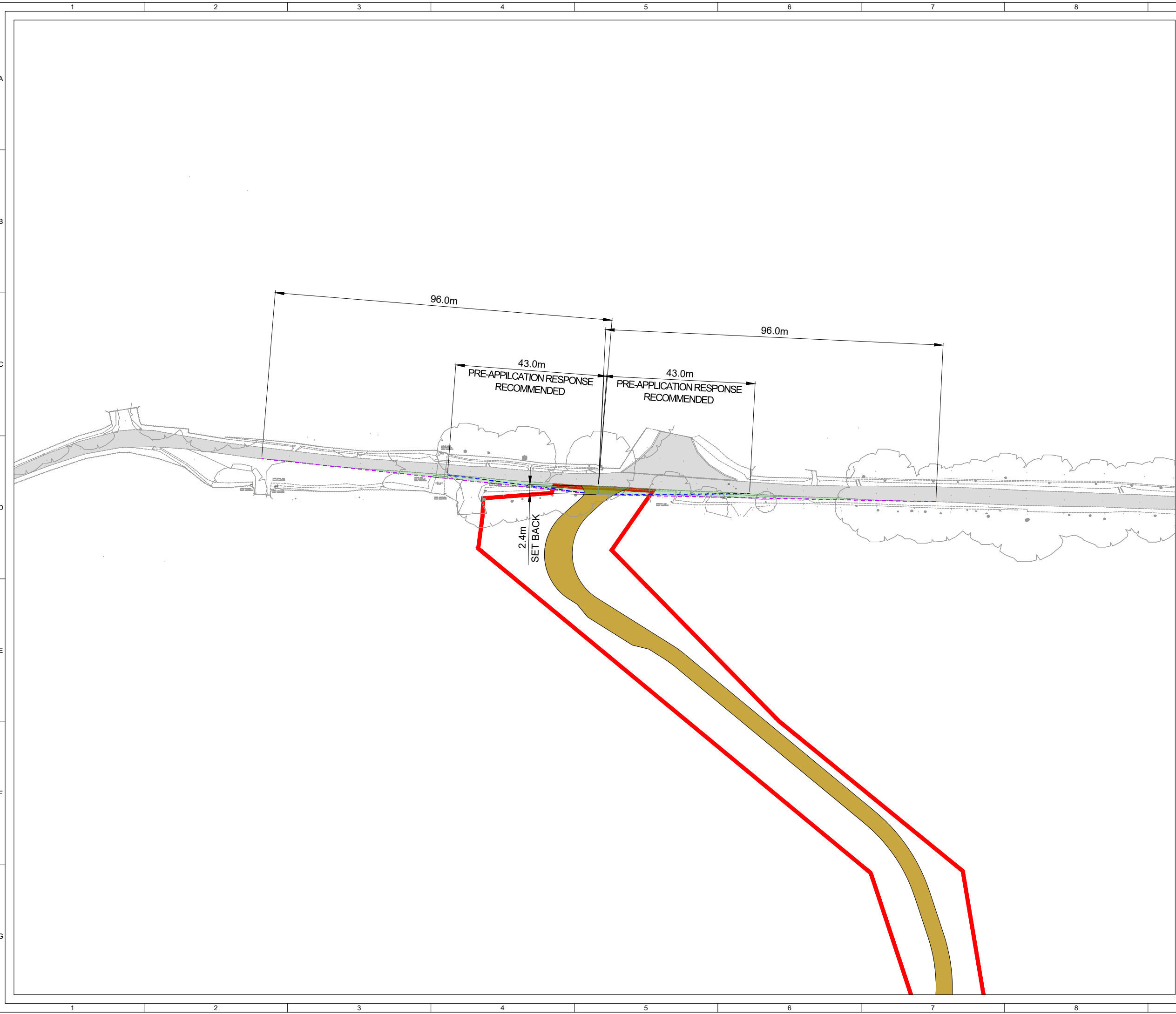


KEY:

	DEVELOPMENT BOUNDARY (OUTSIDE OF LINE DENOTES BOUNDARY)
	ACCESS TRACK
	EXISTING TARMAC ROAD
	VISIBILITY SIGHTLINES (PRE-APPLICATION RESPONSE RECOMMENDED)
	VISIBILITY SIGHTLINES
	VISIBILITY SPLAY



1	BM	VM	JH	2024-05-24	FIRST ISSUE
ISSUE	DRAWN	CHKD	APPD	DATE	REVISION NOTES
PURPOSE				COORDINATES	
PLANNING				OSGB 1936	
SCALE			DATUM		
1:1,000 @A3			N/A		
LAYOUT DRAWING				T-LAYOUT NO	
N/A				N/A	

PROJECT TITLE
STONEWORTHY BESS

DRAWING TITLE
**SITE ENTRANCE
VISIBILITY SPLAY**

RES DRAWING NUMBER	REV
05197-RES-ACC-DR-PT-003	1

THIS DRAWING IS THE PROPERTY OF RENEWABLE ENERGY SYSTEMS LIMITED AND NO REPRODUCTION MAY BE MADE IN WHOLE OR IN PART WITHOUT PERMISSION



BEAUFORT COURT,
EGG FARM LANE,
KINGS LANGLEY,
HERTS WD4 8LR, UK
TEL +44 (0) 1923 299200
WWW.RES-GROUP.COM