
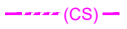
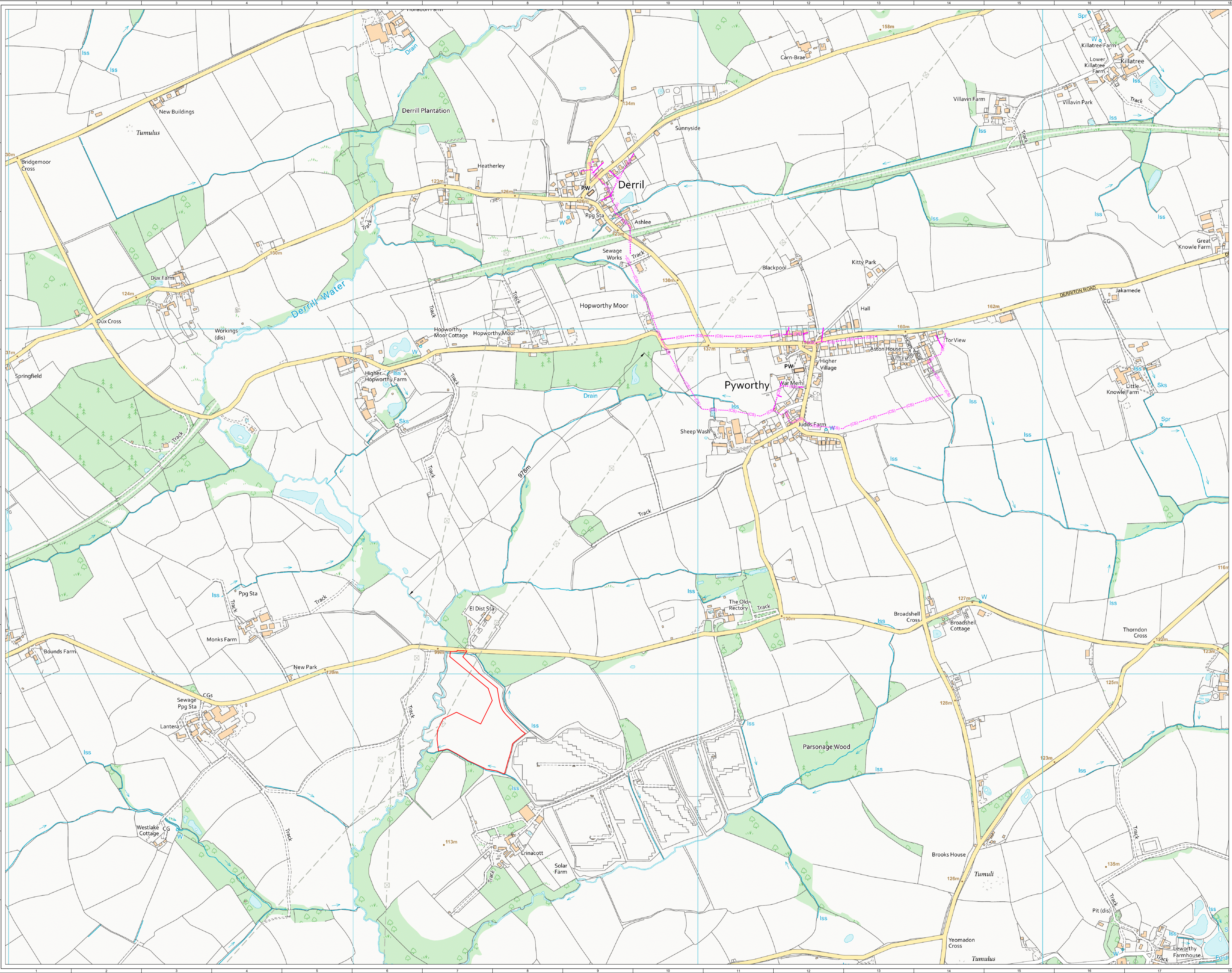
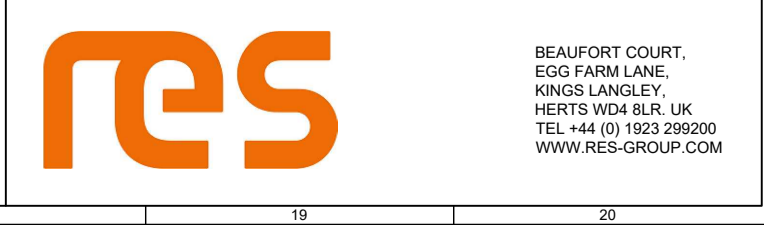


KEY:
 DEVELOPMENT BOUNDARY (OUTSIDE OF LINE DENOTES BOUNDARY)
 COMBINED SEWER (SOUTH WEST WATER RECORDS)



| | | | | | |
|--------------------|----|------------------------------------|------|--------------|------------------------------|
| 2 | BM | BY | MC | 2024-05-24 | UPDATED DEVELOPMENT BOUNDARY |
| 1 | BM | BY | MC | 2024-05-13 | FIRST ISSUE |
| ISSUE | | DRAWN | CHKD | APPD | DATE |
| PURPOSE | | PLANNING | | | |
| SCALE | | 1:5,000 @ A1 | | DATUM | |
| LAYOUT DWG | | N/A | | T.LAYOUT NO. | |
| PROJECT TITLE | | STONEWORTHY BESS | | | |
| DRAWING TITLE | | PUBLIC FOUL DRAINAGE LOCATION PLAN | | | |
| RES DRAWING NUMBER | | 05197-RES-DRN-DR-PT-002 | | | REV |
| | | | | | 2 |

THIS DRAWING IS THE PROPERTY OF RENEWABLE ENERGY SYSTEMS LIMITED AND NO REPRODUCTION MAY BE MADE IN WHOLE OR IN PART WITHOUT PERMISSION



BEAUFORT COURT,
EGG FARM LANE,
KINGS LANGLEY,
HERTS WD4 8JL, UK
TEL: +44 (0) 1923 290200
WWW.RES-GROUP.COM