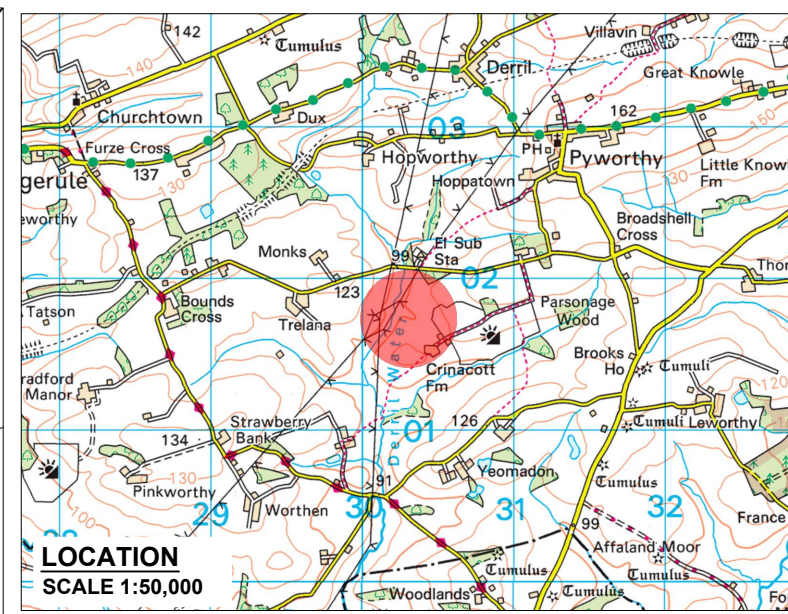


X=229800  
Y=102200

X=230800  
Y=102200

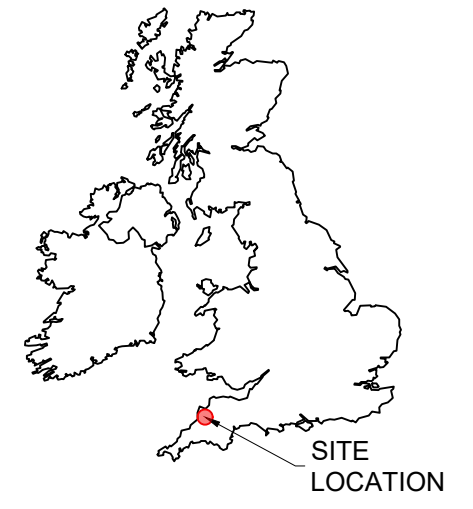
X=229800  
Y=101200

X=230800  
Y=101200

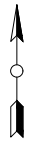


© CROWN COPYRIGHT, ALL RIGHTS RESERVED.  
2024 LICENCE NUMBER 0100031673.

- KEY:
- LANDLORD'S PROPERTY  
(INSIDE EDGE OF LINE  
DENOTES BOUNDARY)
  - DEVELOPMENT  
BOUNDARY  
(OUTSIDE EDGE OF LINE  
DENOTES BOUNDARY)



KEY PLAN



ISSUE	DRAWN	CHKD	APPD	DATE	REVISION NOTES
4	BM	VM	JH	2024-05-24	UPDATED DEVELOPMENT BOUNDARY
3	BM	VM	JH	2024-05-14	UPDATED BOUNDARIES AND CHANGED PURPOSE TO PLANNING
2	BM	BY	JH	2024-03-11	UPDATED DEVELOPMENT BOUNDARY
1	BM	BY	JH	2024-03-11	FIRST ISSUE

PURPOSE	PLANNING	COORDINATES	OSGB 1936
SCALE	1:2,500 @ A2	DATUM	N/A
LAYOUT DRAWING	N/A	T-LAYOUT NO	N/A

PROJECT TITLE  
**STONEWORTHY BESS**

DRAWING TITLE  
**LOCATION PLAN**

RES DRAWING NUMBER	05197-RES-MAP-DR-XX-001	REV	4
--------------------	-------------------------	-----	---

THIS DRAWING IS THE PROPERTY OF RENEWABLE ENERGY SYSTEMS LIMITED AND NO REPRODUCTION MAY BE MADE IN WHOLE OR IN PART WITHOUT PERMISSION

